




Mapping Process Flowchart



3 Training

Handbooks offering guidance on investigation and evidence collection in respect of violations arising in the context of mass graves:

Documenting International Crimes and Human Rights Violations for Criminal Accountability Purposes: Guidelines for Civil Society Organisations

Handbook on Civil Society Documentation of Serious Human Rights Violations

The Bournemouth Protocol on Mass Grave Protection and Investigation

Bournemouth University

Pursuing Justice for Mass Atrocities Handbook

U.S. Holocaust Memorial Museum

Gathering and Sharing Information

Handbook on Civil Society Documentation of Serious Human Rights Violations

Public International Law & Policy Group

Field Guide for Civil Society Documentation of Serious Human Rights Violations

Public International Law & Policy Group

Berkeley Protocol on Digital Open Source Investigations

UC Berkeley School of Law Human Rights Center

Video as Evidence Field Guide

Torture & Other Human Rights Violations Reporting Form

International Rehabilitation Council for Torture Victims

Guidelines on International Human Rights Fact-Finding Visits and Reports

International Bar Association Human Rights Institute

Raoul Wallenberg Institute of Human Rights and Humanitarian Law

Handbook on Civil Society Documentation of Serious Human Rights Violations

Public International Law & Policy Group

4 Potential data entry points for mass grave mapping

The list below is for guidance only. It contains elements which mappers may want to consider for inclusion in their mapping project. The extent to which various elements will be employed will depend upon the scale and nature of the project, as well as the degree to which the resulting map is intended to be interactive. The list is not intended to be exhaustive.

Geolocation

- Coordinate latitude
- Coordinate longitude

Additional landmark

Number of victims

- Lower band
- Upper band

Cause of death

Manner of death

Time of death

- Lower band
- Upper band

Date of suspected creation

- Lower band
- Upper band

Is site protected?

Signs of disturbance

Preliminary investigation/verification

- Satellite images
- LIDAR
- Geophysical survey
- Test-trenches

On-site investigation and excavation

Off-site investigation

Information on victims

- Identification numbers
- Age range
 - Lower band
 - Upper band
- Sex (split)
- Ethnicity
- Nationality

Return of human remains

Commemoration

Reparation

Accountability

Reported/witnessed

- By whom
- When